

610000

615000




620000

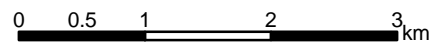
109°0'0"W

Purepoint
Uranium
Group Inc.



Hook Lake JV Project
2019 Survey Program Location Map

  Target Areas  EM Conductors



Nad83 UTM Zone 12N

Purepoint Uranium Group Inc.

6405000

6405000

640000

640000

6395000

6395000

"U" Conductor

Sabre

Dragon

**Drill 2
~ 3,300m**

Hornet

EM Survey Area

Spitfire

**Drill 1
~ 3,300m**

Derkson

Hook Lake
New Gen

Denison /ALX
Hook Lake JV Project

109°0'0"W

610000

615000

620000